


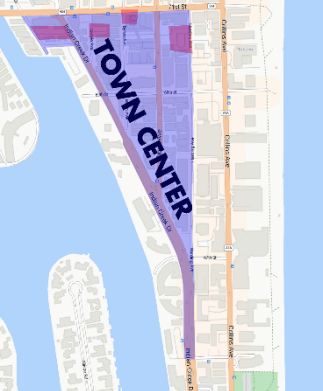


CITY OF MIAMI BEACH - NOTICE TO THE PUBLIC

PROPOSED NORTH BEACH RESTRICTED RESIDENTIAL PARKING PERMIT PILOT

The City of Miami Beach Parking Department will hold a special public hearing at the next scheduled Commission meeting at Miami Beach City Hall, 1700 Convention Center Drive, Miami Beach, FL, 33139 on **July 24, 2024, at 2:30 PM**. Members of the public are encouraged to attend the meeting in-person or virtually via zoom. To attend or participate via zoom, please use the following link to join the webinar: <https://miamibeachfl-gov.zoom.us/j/81392857671> or dial via telephone at US Join webinar at <https://miamibeachfl-gov.zoom.us/j/81392857671>; or Telephone: 1.305.224.1968 or 888.475.4499 (Toll-Free) Webinar ID: 813 9285 7671 .

The intent of this public hearing is for the City Commission to discuss the creation of four (4) Restricted Residential Parking Permit zones in North Beach for the duration of a twelve (12) month pilot and allow for public input.

| | |
|--|---|
| <p><u>North Shore Neighborhood RRPP</u> Item R7 G - Public hearing scheduled for Wednesday, July 24, 2024, at 2:35 P.M.</p>  <p>Zone Boundaries:</p> <ul style="list-style-type: none"> • South: 71 Street (including Park View Island) to Dickens Avenue • North: 87 Terrace • East: Harding Avenue • West: Tatum Waterway/Byron Avenue • Excludes all new developments and on-street metered parking spaces and lots | <p><u>Biscayne Beach Neighborhood RRPP</u> Item R7 H – Public hearing scheduled for Wednesday, July 24, 2024, at 2:40 P.M.</p>  <p>Zone Boundaries:</p> <ul style="list-style-type: none"> • South: 75 Street • North: 86 Street • East: Crespi Boulevard • West: Hawthorne Avenue/Bayside Lane • Includes Lot P100 located at 8100 Hawthorne Avenue |
| <p><u>Normandy Isle Neighborhood RRPP</u> Item R7 I – Public hearing scheduled for Wednesday, July 24, 2024, at 2:45 P.M.</p>  <p>Zone Boundaries:</p> <ul style="list-style-type: none"> • South: Bay Drive (excluding Normandy Drive, 71 Street and Biarritz Drive between Rue Granville and Rue Versailles) • North: Marseilles/Calais Drive • East: Bay Drive on the east • West: Bay Drive on the west • Includes South Shore Drive from Ray Street to North Shore Drive • Includes North Shore Drive from Fairway Drive to South Shore Drive <ul style="list-style-type: none"> • Excludes Biarritz Drive between Rue Granville and Rue Versailles • Excludes Calais Drive between Trouville Esplanade and Rue Bordeaux • Excludes Marseille Drive between Trouville Esplanade and Rue Notre Dame • Excludes all on-street metered parking spaces and parking lots | <p><u>Town Center Neighborhood RRPP</u> Item R7 F – Public hearing scheduled for Wednesday, July 24, 2024, at 2:30 P.M.</p>  <p>Zone Boundaries</p> <ul style="list-style-type: none"> • South: 65 Street • North: South side of 71 Street • East: Harding Avenue • West: Indian Creek/ Bonita Drive • Excludes all on-street metered parking spaces and parking lots |

The Parking Department will carefully monitor the North Beach RRPP Pilot Program during the 12-month pilot period, including tracking number of registrants, enforcement statistics, and garnering community feedback. Should there be a need for parking enforcement services at any time, a Parking Enforcement Hotline is available 24-hours a day/7-days a week. Any and all parking violations may be reported to the Hotline at (305) 673-9453.

Scan the QR Code to view the website and learn more.

DO NOT REMOVE OR DEFACE THIS NOTICE

